





-  New kerbline to wider footways and shared-use areas
-  New shared footway/cycleway
-  Raised table to allow level crossing for pedestrians and cyclists
-  Section of road to be resurfaced for 50m either side of Toucan crossing with 68+ PSV

DO NOT SCALE FROM DRAWING

Where shown, utilities plant information is indicative only. The accuracy thereof cannot be guaranteed and all information must be verified by the contractor with the statutory undertakers.

This map is reproduced from Ordnance Survey material with the permission of Ordnance Survey on behalf of the Controller of Her Majesty's Stationery Office © Crown copyright. Unauthorised reproduction infringes Crown copyright and may lead to prosecution or civil proceedings.  
Gateshead Council [O.S. license No 100019132] 2008

cm

CLIENT:-	Transport Strategy
----------	--------------------

SCHEME NAME:-  
Blaydon to Team Valley Cycle Route

PREPARED BY:- H. Simons	DATE:- 17/05/2022
CHECKED BY:- K. Rooney	SCALES:- 1:500
APPROVED BY:- T. Waggett	DRAWING NO:- TS-0517-070