







- ## NOTES :-
1. All dimensions shown in millimetres.
  2. All setting out to be agreed by Engineer on site.
- ## KEY :-
- |   |   |
|---|---|
|  | Existing 20mph Zone   |
|  | Strathmore Road 20mph Extension.                                      |
|  | Existing Zone Entry Signage to be taken down and set aside for re-use |
|  | Take from store and re-erect 20mph Zone Entry Signage                 |
|  | Two piece tarmac speed cushion as detailed on drawing number TS-11-30 |
|  |   |

## INFORMATION ONLY

DO NOT SCALE FROM DRAWING.

Where shown, utilities plant information is indicative only. The accuracy thereof cannot be guaranteed and all information must be verified by the contractor with the statutory undertaker.

This map is reproduced from Ordnance Survey material with the permission of Ordnance Survey on behalf of the Controller of Her Majesty's Stationery Office. © Crown copyright. Unauthorised reproduction infringes Crown copyright and may lead to prosecution or civil proceedings.

Gateshead Council [O.S. license No 100019132] 2008						
	Rev	Date	Amendments	Prepared	Checked	Approved
000	001	01/01/08	000000	000	000	000

 **Gateshead Council**

**Highways & Waste**  
**Trevor Waggett B.Eng (Hons), MCIHT, FIHE**  
**Engineering Services Manager**

CLIENT:-

SCHEME NAME:-  
A694 Speed Review

## Strathmore Road Extension General Arrangement

PREPARED BY:- A. Kingston	DATE:- 14/07/2022
CHECKED BY:- D. Fraser	SCALES:- 1:1250
APPROVED BY:- N.Frier	DRAWING NO:- TS-0204-0100