








-  New kerbline to wider footways and shared-use areas
-  New shared use footway/cycleways
-  Raised table to allow level crossing for pedestrians and cyclists
-  Section of old carriageway to be broken out and reinstated with soft landscaping.

-  Footway
-  Cycleway
-  Grass Verge

## CONSULTATION

DO NOT SCALE FROM DRAWING

Where shown, utilities plant information is indicative only. The accuracy thereof cannot be guaranteed and all information must be verified by the contractor with the statutory undertakers.

This map is reproduced from Ordnance Survey material with the permission of Ordnance Survey on behalf of the Controller of Her Majesty's Stationery Office. © Crown copyright. Unauthorised reproduction infringes Crown copyright and may lead to prosecution or civil proceedings.  
Gateshead Council (O.S. license No 100019132) 2008

Rev	Date	Amendments	Prepared	Checked	Approved
---	---	---	---	---	---



Highways & Waste  
Trevor Waggett B.Eng (Hons), MCIHT, FIHE  
Engineering Services Manager

CLIENT:- **Transport Strategy**

SCHEME NAME:-  
TCF: Birtley Cycleway

DRAWING TITLE:-

Consultation Drawing  
Section 3 A167 Durham Road North  
Sheet 1 of 1

PREPARED BY:- A. Kingston	DATE:- 14/06/2022
CHECKED BY:- K. Rooney	SCALES:- 1:1000
APPROVED BY:- K. Rooney	DRAWING NO.- TS-0285-030