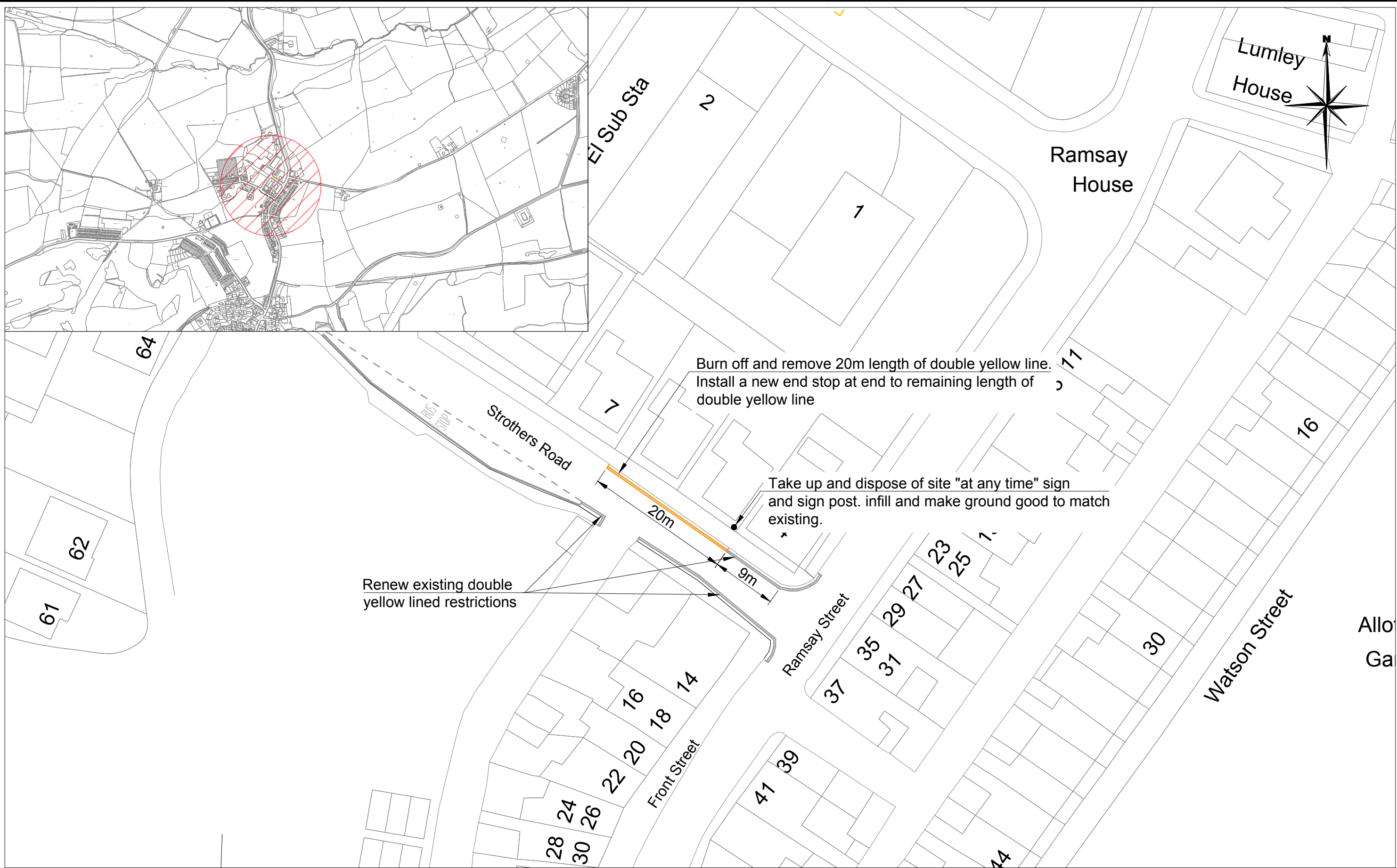




PLOTTED BY: ANDREW DEVLIN DATE: Wednesday, August 09, 2017



This map is reproduced from Ordnance Survey material with the permission of Ordnance Survey on behalf of the Controller of Her Majesty's Stationery Office © Crown copyright. Unauthorised reproduction infringes Crown copyright and may lead to prosecution or civil proceedings. O.S. License number 100019132

<div>Communities and Environment Nicolas Clennett BSc, DMS, MBA, CMILT, FCIHT Service Director Transport Strategy</div> <div><div><div>Civic Centre Regent Street Gateshead NE8 1HH Tel. 0191 4333000 www.gateshead.gov.uk</div><div></div></div></div>		CLIENT: Gateshead Council	DRAWING TITLE: Proposed Amendments	PREPARED BY:- A.Devlin		DATE:- 09/08/2017		cm
CHECKED BY:- I.McCran		SCALES:- 1:500						
APPROVED BY:- N.Frier		DRAWING NO:- E187/1/74		REV --				
\\ccghnap02\gendatace\Transport\TrafficPlan\TrafSol\Drawings\E187 1 - TRO Outer West\74_Strother Road Restrictions.dwg					A3			
SCHEME NAME: Strother Road Restrictions								

PLOTTED BY: ANDREW DEVLIN DATE: Wednesday, August 09, 2017