

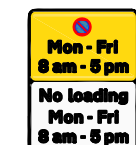




NOTES :-


- 

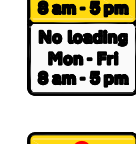
s5176
- 

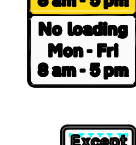
s5177
- 


s5178
- 


s5179
- 

s5180
- 

s5181
- 

s5182
- 

s5183
- 

s5185
- 

s5186

DO NOT SCALE FROM DRAWING

Where shown, utilities plant information is indicative only. The accuracy thereof cannot be guaranteed and all information must be verified by the contractor with the statutory undertakers.

This map is reproduced from Ordnance Survey material with the permission of Ordnance Survey on behalf of the Controller of Her Majesty's Stationery Office © Crown copyright. Unauthorised reproduction infringes Crown copyright and may lead to prosecution or civil proceedings. Gateshead Council [D.S. license No 100019132] 2008

Rev	Date	Amendments	Prepared	Checked	Approved
--	---	---	--	--	--



Civic Centre
Regent Street
Gateshead, NE8 1HH
Tel: 0191 4333300
www.gateshead.gov.uk



Communities and Environment
Nicolas Clennett BSc, DMS, MBA, CMILT, FCILT
Service Director Transport Strategy

CLIENT:-
Transport Strategy

SCHEME NAME:-
Front Street Primary School

DRAWING TITLE:-
Proposed signage
--

PREPARED BY:- M Kelly	DATE:- 03/07/2015
CHECKED BY:- I McCran	SCALES:- 1:500
APPROVED BY:- T Waggett	DRAWING NO:- TS-290-008
	REV --